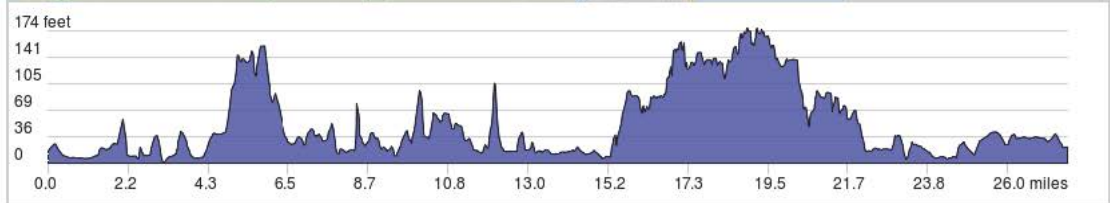
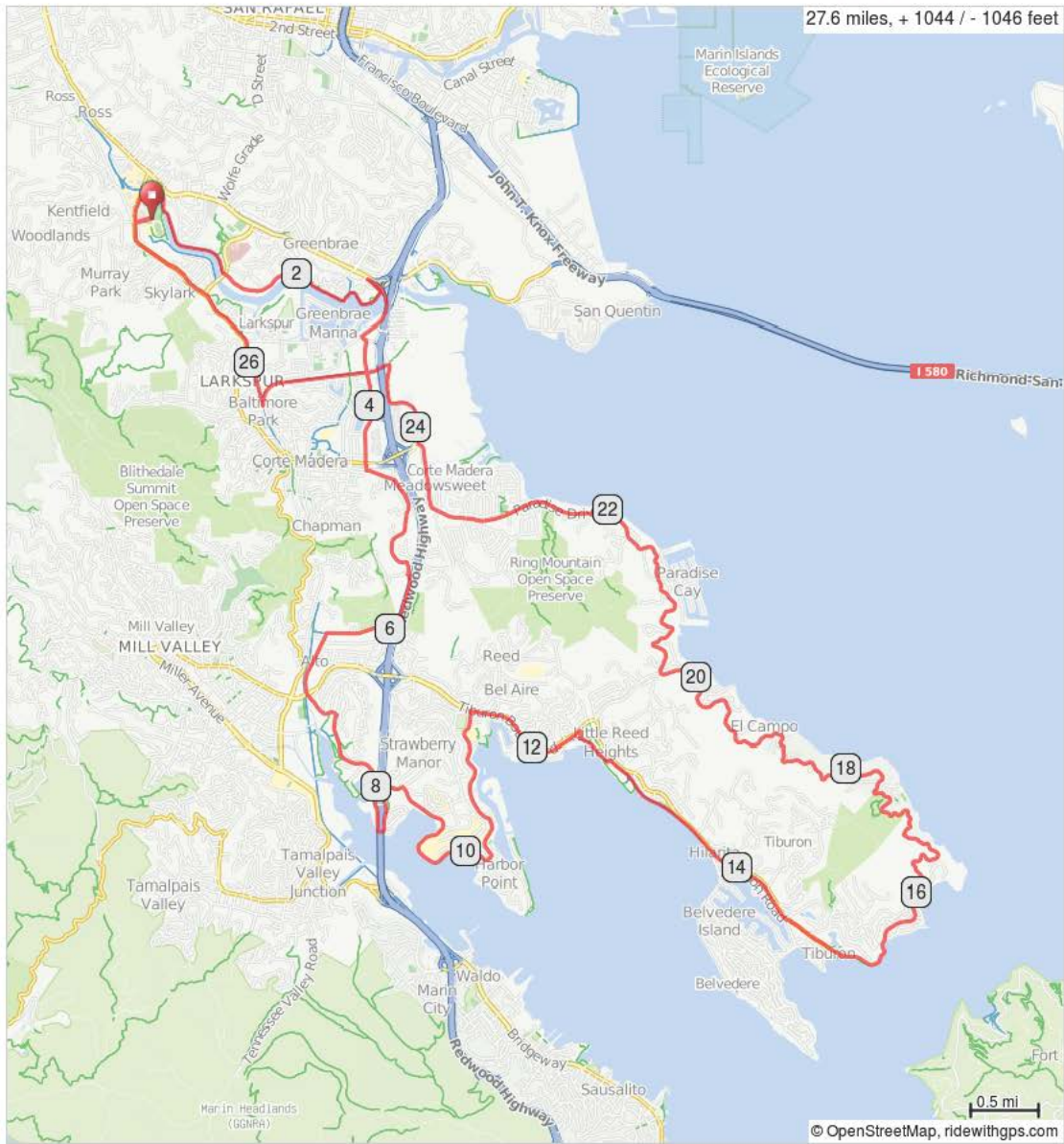


MAPS & PROFILES

Paradise Loop, 27 mile Route Map and Profile

ABC-Marín Yellow Route



Arthritis Bike Classic- Marin: Saturday, July 9, 2016

27.4 mile, yellow route with 1,001 feet of climbing.

Sponsored by Abbvie

Begin Riding 8:30am - 10:00am.

Follow the Yellow Pavement Arrows

R=Turn Right; S=Straight; X=Cross; L=Turn Left

miles	Turn	Road Name	miles	Turn	Road Name
0.0		College of Marin	After Rest Stop #1		
0.1	R	College Ave	12.0	L	Greenwood Beach Rd
0.4	R	Marin Cty bike path (Rte 20)	12.2	S	CAUTION!
0.6	L,R	cross bridge	Enter one way road. BIKES OKAY!		
1.4	S	At light: S Elisco Dr	12.3	R	Onto path (Rte 10)
2.1	S	Enter path (Rte. 20)	12.6	L,R	continue onto bike path
2.7	L	Sharp Left	13.6	S	At light, straight on path
2.8	R	Almost a "U" turn (Rte 18)	14.6	L	Mar West St
2.9	S	narrow sidewalk (Rte 18)	14.6	R	R onto Tiburon Blvd
3.1	R	exit path, onto Lucky Dr	14.8	S	At traffic circle, onto
		<i>Photo Op- Street Art</i>			Paradise Dr.
3.4	L	Fifer Ave, Rte 5	<i>Park on lawn for photo OPS of Bay</i>		
3.4+	R	Tamal Vista Blvd	14.8	R	Continue on Paradise Dr
4.0	S	becomes Madera Blvd	17.2	L	Stay on Paradise Dr
4.3	S	across Tamalpias Dr	18.6	X	Summit
4.3	S	becomes Sanford St	22.5	R	Golden Hind Psge
4.4	L	Meadowsweet Dr (Rte 5)	22.5+	L	entrance to Cove School
5.0	X	Summit	REST STOP #2 at The Cove School 330 Golden Hind Passage Water & snacks. An outhouse on site. Hours: 9:45am – 1:00pm		
5.4	R	at curve, sharp R (Rte 5)	After Rest Stop #2		
5.8	S	exit path, onto Lomita Dr	22.6	R	Golden Hind Psge
6.4	L	stay on Lomita Dr	22.7	R	Paradise Dr
6.9	S	at light, to Rogue Moraes Dr	23.2	R	onto bike path (Rte 17)
7.1	R	Hamilton Dr	23.7	R	stay on bike path
7.4	S	ignore one way, bikes okay	24.4	L	onto Wornum Dr at signal
7.9	R	Redwood Hwy Frontage Rd	Please stay on left side of path		
8.5	R	Seminary Dr	24.6	S	onto Corte Madera-
8.7	R	stay on Seminary Dr			Larkspur Path (Rte 16)
10.0	L	becomes E Strawberry Dr	25.4	R	Sharp U turn to Rte 15 path
11.2	R	Tiburon Blvd	25.7	L	E Ward St
11.4	R	Greenwood Cove Dr	25.8	R	Magnolia Ave
11.8	S	becomes Greenwood Beach Rd	27.0	S	becomes College Ave
12.0	L	Tiburon Baptist Church	27.2	R	College of Marin parking lot
REST STOP #1 at Church parking lot 445 Greenwood Beach Rd Water & snacks. An outhouse on site. Hours: 9:00am – 11:30am			27.4	S	End of tour check-in
			Cow bells, food and drink.		

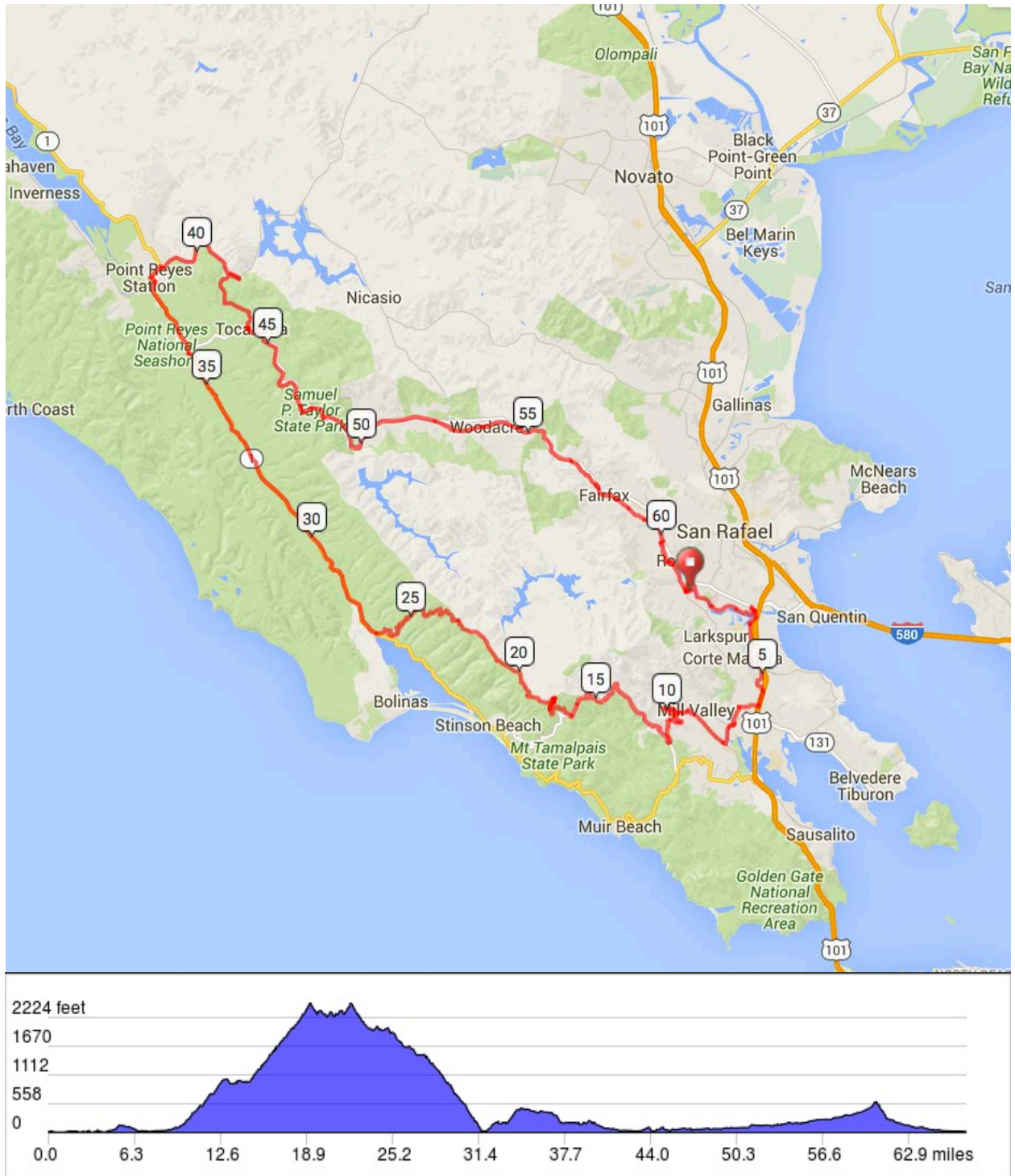
Start/End: College of Marin, Physical Education Complex, 700 College Ave, Kentfield, CA 94904

Following yellow route arrows: Go straight unless a yellow arrow indicates a turn.

Emergency Calls:

SAG Support:

Mt. Tam 61 mile Route Map and Profile



Arthritis Bike Classic- Marin: Saturday, July 9, 2016

61.3 mile, orange route with 4,340 feet of climbing.

Sponsored by Abbvie

Begin Riding 7:00am – 8:00am
 Follow the Orange pavement arrows. R=Turn Right; S=Straight; X=Cross; L=Turn Left

miles	Turn	Road Name	miles	Turn	Road Name
0.0		College of Marin	After Rest Stop #1		
0.1	R	College Ave	17.7	R	W Ridgecrest Blvd
0.4	R	Marin Cty Rte 20 (path)	21.6	L	Fairfax-Bolinas Rd
0.6	L,R	cross bridge	26.0	R	Shoreline Hwy (Hwy 1)
1.4	S	At light: S Elisco Dr	37.5	S	Mesa Rd (in Pt Reyes Station)
2.1	S	Enter path Rte 20	37.6	L	stay on Mesa Rd
2.7	L	Sharp Left	37.7	L	into Merchantile parking
2.8	R	Almost a "U" turn	REST STOP #2 Back of Merchantile building Water, drinks, snacks, food public bathrooms across the street Hours: 10:00am – 12:00pm		
2.9	S	narrow sidewalk			
3.1	S	exit path, onto Lucky Dr			
		Photo Op- Street Art			
3.4	L	Fifer Ave, Rte 5			
3.4+	R	Tamal Vista Blvd	37.7	L	Mesa Rd
4.0	S	becomes Madera Blvd	37.8	R	Shoreline Hwy (Hwy 1)
4.3	S	across Tamalpias Dr	38.1	R	Point Reyes-Petaluma Rd
4.3	S	becomes Sanford St	41.2	R	Platform Bridge Rd
4.4	L	Meadowsweet Dr, Rte 5	43.6	R	enter Cross Marin Trail
5.0	X	summit	43.6+	L	stay on Cross Marin Trail
5.4	R	at curve, sharp R, Rte 5	46.7		park bathrooms on Left
5.8	S	exit path, onto Lomita Dr	46.9	L	towards park exit
6.4	L	stay on Lomita Dr	47.2	R	Sir Francis Drake Blvd
6.9	R	at light, to E Blithedale Ave	51.7	R	San Geronimo Valley Dr
7.2	L	Camino Alta	54.1	R	Sir Francis Drake Blvd
7.7	R	Miller Ave	54.7	X	Summit
9.1	L	Throckmorton Ave	56.0	R	Olema Rd
9.3	L	Cascade Dr (bathrooms)	57.0	R	Marin County Bike Rte 20
9.4	R	stay on Cascade Dr	57.1	S	becomes Broadway Blvd
9.7	L	Marion Ave	57.7	R,L	R on Pastori Ave (Rte 20)
10.0	L	to stay on Marion Ave			L on Lansdale Ave (Rte 20)
10.7	R	Edgewood Ave	58.1	S	becomes San Anselmo Ave
11.0	L	Sequoia Valley Rd	59.5	R	Bolinas Ave
11.8	R	Panoramic Hwy	59.6	L	Shady Ln
16.3	R	Pan Toll Rd	60.1	L	Lagunitas Rd
17.7	S	cross Ridgecrest Ave	60.2	R	Ross Common
into Rock Springs Parking Area				S	becomes Poplar Ave
REST STOP #1 Rock Springs Parking Area Water, snacks. Outhouses available. Hours: 8:30am – 11:00am				S	becomes Kent Ave
			61.1	L	Woodland Rd
				S	Enter College of Marin
			61.3	S	end of tour, check in
			If going to the Summit (+5.8 miles), Sign up and pickup new Cue sheet.		

Start/End: College of Marin, Physical Education Complex, 700 College Ave, Kentfield, CA 94904
 Following orange route arrows: Go straight unless an Orange arrow indicates a turn.
Emergency Calls: **SAG Support:**

Mt. Tam Summit 67 mile Route Map and Profile

