


LEGEND

- Hikers, Horses & Bicycles, Paved
- - - Hikers, Horses & Bicycles, Unpaved
- Hikers & Horses
- Hikers Only
- 12 Mileage Between Points
- ▬ Paved Road
- ▬ Seasonal Stream
- ▬ Seasonal Pond
- P Parking
- W Horse Water
- Acacia Picnic
- Restroom
- Information
- Telephone
- Drinking Water
- Gate



- W Horse Water
- Acacia Picnic
- Restroom
- Information
- Telephone
- Drinking Water
- Gate



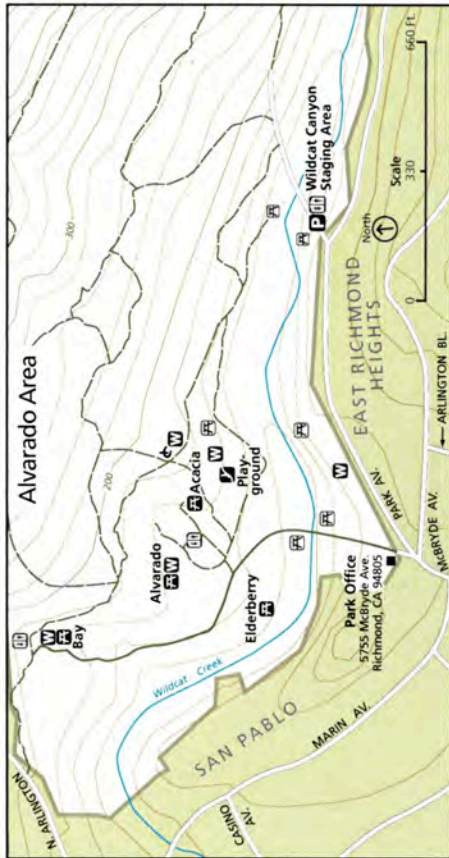
Rev 1/14

WELCOME!

Please enjoy our Regional Parks safely, and help us protect and preserve your parklands by complying with park rules and regulations. Visitors are responsible for knowing and complying with park rules (Ordinance 38), online at <http://www.ebparks.org/activities/ord38>

SAFETY and ETIQUETTE

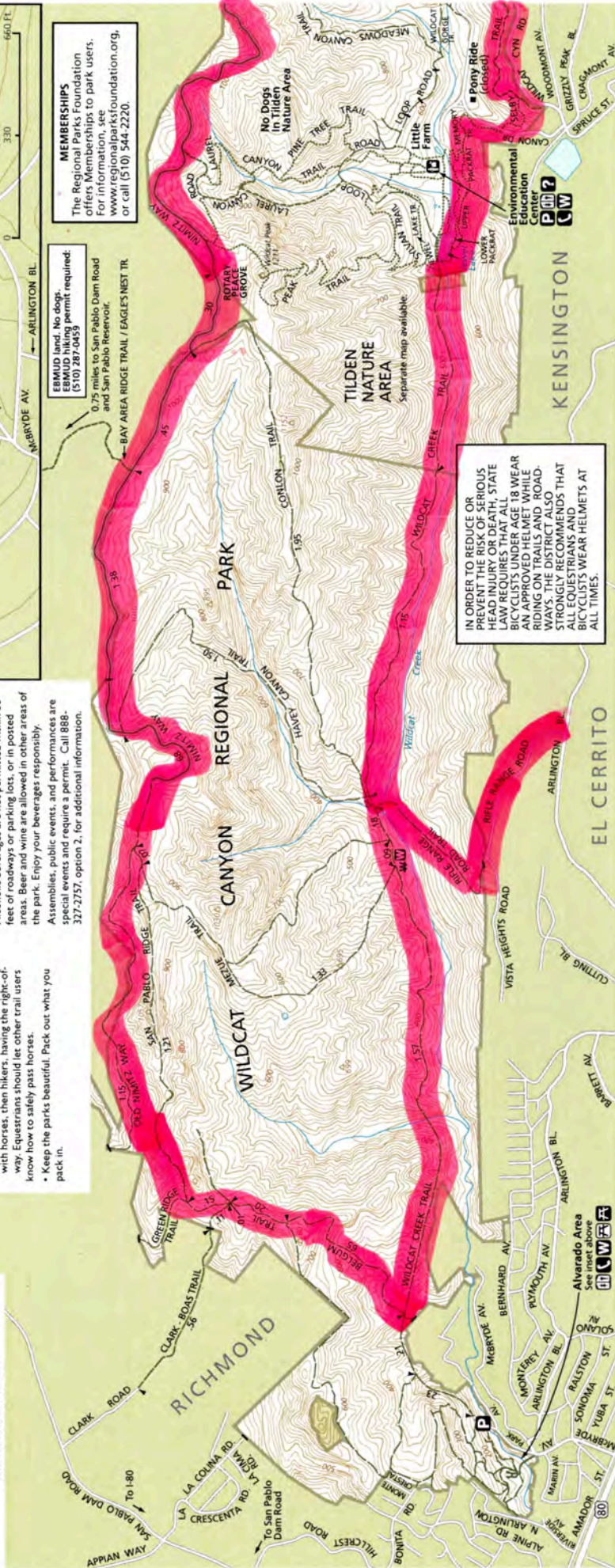
- Stay on trails. Taking shortcuts can be dangerous and causes erosion.
- Wading and/or swimming in undesignated areas may be dangerous and may harm the watershed.
- Carry and drink plenty of water. Dehydration is a leading cause of injuries on the trail.
- Be prepared for sudden changes in weather conditions.
- Trails can be slippery, rocky and steep. Proceed carefully at your own risk.
- Wildlife may be present on the trails at any time. Feeding or approaching wildlife is dangerous and illegal.
- Bicycles may be ridden on designated trails and fire roads. Please observe trail etiquette, with horses, then hikers; having the right-of-way. Equestrians should let other trail users know how to safely pass horses.
- Keep the parks beautiful. Pack out what you pack in.



MEMBERSHIPS
The Regional Parks Foundation offers Memberships to park users. For information, see www.regionalparksfoundation.org, or call (510) 544-2220.

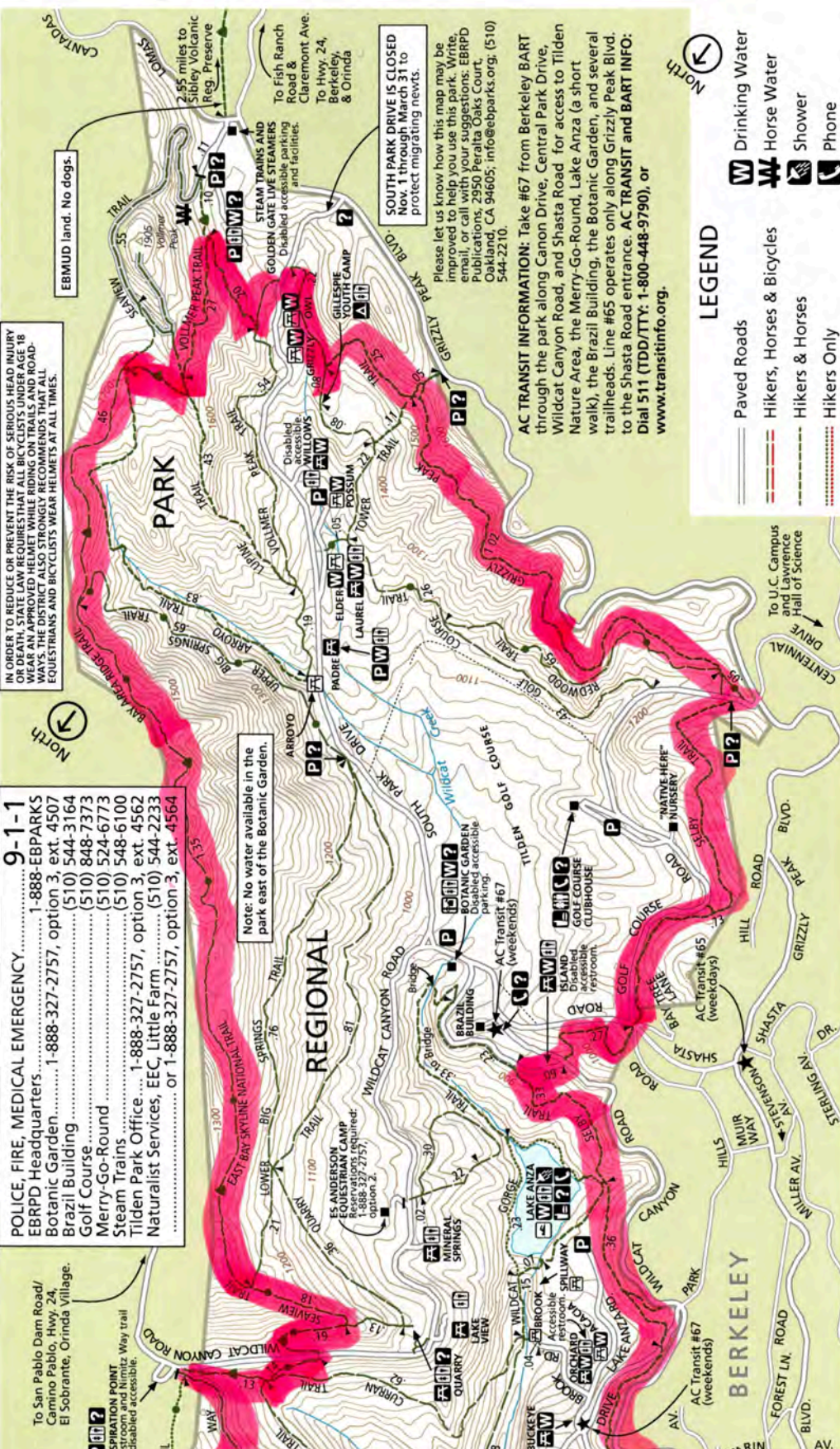
EBMUD hikers. No dogs. EBMUD hiking permit required. (510) 287-0453
0.75 miles to San Pablo Dam road and San Pablo Reservoir.
BAY AREA RIDGE TRAIL / EAGLE'S NEST TR.

IN ORDER TO REDUCE OR PREVENT THE RISK OF SERIOUS HEAD INJURY OR DEATH, STATE LAW REQUIRES THAT ALL BICYCLISTS UNDER AGE 18 WEAR HELMETS AT ALL TIMES. WHILE RIDING ON TRAILS AND ROADWAYS THE DISTRICT ALSO STRONGLY RECOMMENDS THAT ALL EQUESTRIANS AND BICYCLISTS WEAR HELMETS AT ALL TIMES.



9-1-1
POLICE, FIRE, MEDICAL EMERGENCY..... 1-888-EBPARKS
EBRPD Headquarters..... 1-888-327-2757, option 3, ext. 4507
Botanic Garden..... 1-888-327-2757, option 3, ext. 4507
Brazil Building..... (510) 544-3164
Golf Course..... (510) 848-7373
Merry-Go-Round..... (510) 524-6773
Steam Trains..... (510) 548-6100
Tilden Park Office..... 1-888-327-2757, option 3, ext. 4562
Naturalist Services, EEC, Little Farm..... (510) 544-2233
or 1-888-327-2757, option 3, ext. 4564

IN ORDER TO REDUCE OR PREVENT THE RISK OF SERIOUS HEAD INJURY OR DEATH, STATE LAW REQUIRES THAT ALL BICYCLISTS UNDER AGE 18 WEAR AN APPROVED HELMET WHILE RIDING ON TRAILS AND ROADWAYS. THE DISTRICT ALSO STRONGLY RECOMMENDS THAT ALL EQUESTRIANS AND BICYCLISTS WEAR HELMETS AT ALL TIMES.



LEGEND

- Paved Roads
- Hikers, Horses & Bicycles
- Hikers & Horses
- Hikers Only
- Paved Trail: Hikers, Horses & Bicycles
- Short-Loop Trail, Easy
- Stream
- Skyline National Trail / Bay Area Ridge Trail
- American Discovery Trail / Mokelumne Coast to Crest
- Mileage Between Points
- Parking
- Bus Stop
- Restrooms
- Drinking Water
- Horse Water
- Shower
- Phone
- Information
- Tot Lot
- Swimming
- Food
- Picnic
- Reservable Picnic
- Visitor Center
- Group Camping (Reservations Only)
- Gate

AC TRANSIT INFORMATION: Take #67 from Berkeley BART through the park along Canon Drive, Central Park Drive, Wildcat Canyon Road, and Shasta Road for access to Tilden Nature Area, the Merry-Go-Round, Lake Anza (a short walk), the Brazil Building, the Botanic Garden, and several trailheads. Line #65 operates only along Grizzly Peak Blvd. to the Shasta Road entrance. **AC TRANSIT and BART INFO:** Dial 511 (TDD/TTY: 1-800-448-9790), or www.transitinfo.org.

SOUTH PARK DRIVE IS CLOSED Nov. 1 through March 31 to protect migrating neavts.

Please let us know how this map may be improved to help you use this park. Write, email, or call with your suggestions: EBRPD Publications, 2950 Peralta Oaks Court, Oakland, CA 94605; info@ebparks.org; (510) 544-2210.

AC TRANSIT INFORMATION: Take #67 from Berkeley BART through the park along Canon Drive, Central Park Drive, Wildcat Canyon Road, and Shasta Road for access to Tilden Nature Area, the Merry-Go-Round, Lake Anza (a short walk), the Brazil Building, the Botanic Garden, and several trailheads. Line #65 operates only along Grizzly Peak Blvd. to the Shasta Road entrance. **AC TRANSIT and BART INFO:** Dial 511 (TDD/TTY: 1-800-448-9790), or www.transitinfo.org.

SCALE
 0 1/4 1/2 MILE
 Contour interval 20 feet

	Food	Drinking Water	Restroom	Parking	Trail Access	Scenic Vista	Visitor Center
Botanic Garden	•	•	•	•	•	•	•
EEC	•	•	•	•	•	•	•
Lake Anza	•	•	•	•	•	•	•
Inspiration Point	•	•	•	•	•	•	•
Merry-Go-Round	•	•	•	•	•	•	•
Steam Trains	•	•	•	•	•	•	•

HIGHLY ACCESSIBLE FACILITIES

may be present on the trails at any time. Feeding or any wildlife is dangerous and illegal. Horses are permitted on designated trails only. Horses have no off-way on trails. Parks are beautiful. Pack out what you pack in. Leashed 200 feet from any trail or park entrance. Leashed in parking lots, picnic areas, developed areas, lawns and play fields, and on some trails. They must be under voice control at all times. Responsible for knowing and complying with park rules. ebparks.org/activities/ord38